

- County Boundary
- WRIA Boundary
- Watershed plan: update due 2019
- Watershed plan: update due 2021
- Watershed restoration and enhancement plan: due 2021
- Existing rule that regulates permit-exempt uses
- Other requirements apply
- No Instream Flow Rule (See page 2 for details)

## Streamflow Restoration Domestic Permit-exempt Withdrawals: New Regulations (2018 Legislation: ESSB 6091)


Feb. 2, 2018



Water Resource Inventory Area		
1 Nooksack	20 Sol Duc	43 Upper Crab-
2 San Juan	21 Queets-Quinault	Wilson
3 Lower Skagit-Samish	22 Lower Chehalis	44 Moses Coulee
4 Upper Skagit	23 Upper Chehalis	45 Wenatchee
5 Stillaguamish	24 Willapa	46 Entiat
6 Island	25 Grays-Elochoman	47 Chelan
7 Snohomish	26 Cowlitz	48 Methow
8 Cedar-Sammamish	27 Lewis	49 Okanogan
9 Duwamish-Green	28 Salmon-Washougal	50 Foster
10 Puyallup-White Salmon	29 Wind-White	51 Nespelem
11 Nisqually	30 Klickitat	52 Sanpoil
12 Chambers-Clover	31 Rock-Glade	53 Lower Lake Roosevelt
13 Deschutes	32 Walla Walla	54 Lower Spokane
14 Kennedy-Goldsborough	33 Lower Snake	55 Little Spokane
15 Kitsap	34 Palouse	56 Hangman
16 Skokomish-Dosewallips	35 Middle Snake	57 Middle Spokane
17 Quilcene-Snow	36 Esquatzel Coulee	58 Middle Lake Roosevelt
18 Elwha-Dungeness	37 Lower Yakima	59 Colville
19 Lyre-Hoko	38 Naches	60 Kettle
	39 Upper Yakima	61 Upper Lake Roosevelt
	40 Alkali-Squilchuck	62 Pend Oreille
	41 Lower Crab	
	42 Grand Coulee	


**Streamflow Restoration**  
**Domestic permit-exempt withdrawals – New regulations**  
**(2018 Legislation – Engrossed Substitute Senate Bill (ESSB) 6091)**  
**Feb. 2, 2018**

**Watershed plans:**

 **Watershed plan: update due 2019 (ESSB 6091 - Section 202):** WRIAs with an Instream Flow (ISF) rule that does not regulate permit-exempt uses and have an adopted Watershed Plan; plan updates due 2019.

WRIAs **1** (Nooksack); **11** (Nisqually):


- 3,000 gallons per day (gpd) as the maximum annual average
- \$500 fee

 **Watershed plan: update due 2021 (ESSB 6091 - Section 202):** WRIAs with an ISF rule that does not regulate permit-exempt uses and have an adopted Watershed Plan; plan updates due 2021.

WRIAs **22** (Lower Chehalis); **23** (Upper Chehalis); **49** (Okanogan); **55** (Little Spokane); and **59** (Colville):

- 3,000 gpd as the maximum annual average
- \$500 fee

**Watershed Restoration and Enhancement (WRE) plans:**

 **WRE plan: due 2021 (ESSB 6091 - Section 203):** WRIAs with an ISF rule that does not regulate permit-exempt uses and do not have an adopted Watershed Plan; plans due 2021.

WRIAs **7** (Snohomish); **8** (Cedar-Sammamish); **9** (Duwamish-Green); **10** (Puyallup-White); **12** (Chambers-Clover); **13** (Deschutes); **14** (Kennedy-Goldsborough); and **15** (Kitsap):

- 950 gpd as the maximum annual average; curtailed to 350 gpd during drought
- \$500 fee

**No new regulations:**

 **Existing ISF rule that regulates permit-exempt uses (ESSB 6091 - Section 101(b)):**

WRIAs **5** (Stillaguamish); **17** (Quilcene-Snow); **18** (Elwha-Dungeness); **27** (Lewis); **28** (Salmon-Washougal); **32** (Walla Walla); **45** (Wenatchee); **46** (Entiat); **48** (Methow); and **57** (Middle Spokane)

 **Other requirements apply (ESSB 6091 - Sections 101(e) and 101(f)):**

WRIAs **37** (Lower Yakima), **38** (Naches), **39** (Upper Yakima), **3** (Lower Skagit), and **4** (Upper Skagit)

 **No ISF rule (ESSB 6091 - Section 101(g))**